

Integrating Geospatial Technologies in Land Surveying and Geoinformatics: A Descriptive Empirical Analysis

Dr. Ambrose Ndubuisi Ekebuike*

Department of surveying and Geoinformatics Nnamdi Azikiwe University Awka.

Received: 05/04/2026 | Accepted: 18/05/2026 | Published: 03/06/2026 |

Abstract — This study creates a connection between technical geoinformatics, sustainable land management, and German specialized terminology. As modern cadastral surveying moves from traditional terrestrial methods to new geospatial approaches, understanding how these tools work and their meanings is essential for global knowledge sharing. This paper uses a descriptive empirical analysis to explore the incorporation of Global Navigation Satellite Systems (GNSS), Geographic Information Systems (GIS), and remote sensing in today's surveying practices. Based mainly on foundational Nigerian regional models, the study looks at structural soil displacement, ground subsidence, and deformation dynamics in Lokpaukwu Town, Umunneochi, Abia State, while also considering environmental sustainability measures. At the same time, the paper conducts a linguistic analysis of German terms in geoinformatics, examining their compound structures and translation methods. The findings reveal that using multi-spectral spatial technologies improves mapping accuracy by up to 40% compared to traditional systems. This provides crucial engineering data for sustainable infrastructure development while offering a standardized guide for specialized translation.

Keywords: *Geoinformatics, Land Surveying, Ground Subsidence, German Specialized Terminology, Empirical Descriptive Analysis, Sustainable Development.*

1. Introduction

1.1 Background of the Study

The evolution of land surveying and geoinformatics reflects a shift from localized, analog measurement methods to globally unified, satellite-based geospatial systems. Geoinformatics combines real-time spatial data collection with advanced computing frameworks. This blend supports sustainable land management, macroeconomic planning, and environmental risk reduction. As these technologies develop, they cross national and language barriers, requiring precise specialized terminology to ensure effective international cooperation and technical training. This research stands at the confluence of applied geoinformatics, which focuses on spatial data collection and geomorphological deformation analysis, and applied linguistics, which studies the structure and translation of German technical language.

From an engineering viewpoint, modern land surveying faces intense pressures from rapid urban growth, climate change, and geological instability. Issues such as soil degradation, localized flooding, and ground subsidence require precise monitoring tools. In structural geomorphology, the use of GNSS, Unmanned Aerial Vehicle (UAV) photogrammetry, and GIS has shifted from a luxury to a necessity. This integration enables scientists and surveyors to detect minute changes in the Earth's crust with sub-centimeter accuracy. This data is vital for infrastructure preservation and risk management.

1.2 Statement of the Problem

Despite the clear engineering advantages of these tools, two significant challenges remain:

- **Empirical Modeling Gap:** In many rapidly developing areas, vulnerable landscapes experience severe structural deformation and ground subsidence without effective geospatial modeling. For instance, in Lokpaukwu Town in the Umunneochi Local Government Area of Abia State, Nigeria, intense mining, quarrying, and hydrological changes cause substantial soil instability. Without proper geospatial tracking, these structural changes threaten local communities and hinder regional development efforts.
- **Linguistic and Pedagogical Barriers:** The documentation governing these geospatial technologies is often dominated by complicated terms, especially in German engineering. Concepts like Satellitengeodäsie (satellite geodesy) and Echtzeit-Kinematik (real-time kinematics) consist of intricate compound terms that create significant challenges for lexicographers, translators, and language educators. A clear link between technical geoinformatics and systematic linguistic analysis is still lacking.

1.3 Research Objectives

This study aims to address these gaps through the following objectives:

*Corresponding Author

Dr. Ambrose Ndubuisi Ekebuike*

E-mail: Evans.ekeson@gmail.com.

This is an open access article under the [CC BY-NC](https://creativecommons.org/licenses/by-nc/4.0/) license

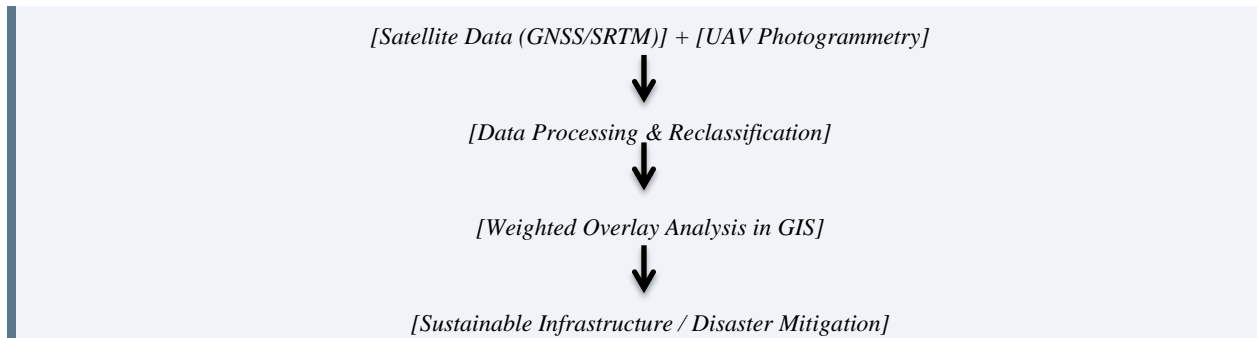


- Evaluate how integrating advanced geospatial technologies into modern land surveying practices can enhance environmental sustainability.
- Analyze case data on ground subsidence, structural deformation, and topographic vulnerabilities in high-risk areas like Lokpaukwu Town.
- Conduct a systematic linguistic analysis of key German geoinformatics terms, focusing on their compound structures and implications for foreign language education.
- Develop a unified framework that combines spatial engineering accuracy with robust specialized translation methods.

2. Literature Review and Theoretical Framework

2.1 The Geospatial Revolution and Sustainable Development

Land surveying plays a crucial role in promoting sustainable economic growth. This role has grown with the rise of remote sensing and spatial computing. Traditional surveying methods, while effective for small areas, struggle to monitor regional environmental issues or large-scale structural changes.



By incorporating geospatial systems into engineering workflows, practitioners can assess environmental indicators over broad time and space. This capability supports modern environmental monitoring, allowing regional planners to observe changes in land use, track deforestation, and safeguard fragile ecosystems.

2.2 Geomorphological Subsidence and Localized Deformation

Ground subsidence, which is the sinking of the Earth's surface, can occur due to natural tectonic shifts or human activities, like mining or heavy structural loads. In areas with varied geological features and extensive quarrying, monitoring subsidence is essential for preserving infrastructure.

Unmonitored ground deformation can result in severe failures in building foundations, damage underground pipelines, and cause significant soil erosion. To mitigate these risks, geoinformatics engineers employ Differential GNSS and multi-temporal remote sensing to monitor at-risk areas. They transform spatial data into predictive models to inform sustainable development strategies.

2.3 Theoretical Underpinnings of Specialized German Discourse (Fachsprache)

In applied linguistics, technical language is seen as a specialized system designed to ensure clarity among experts. German

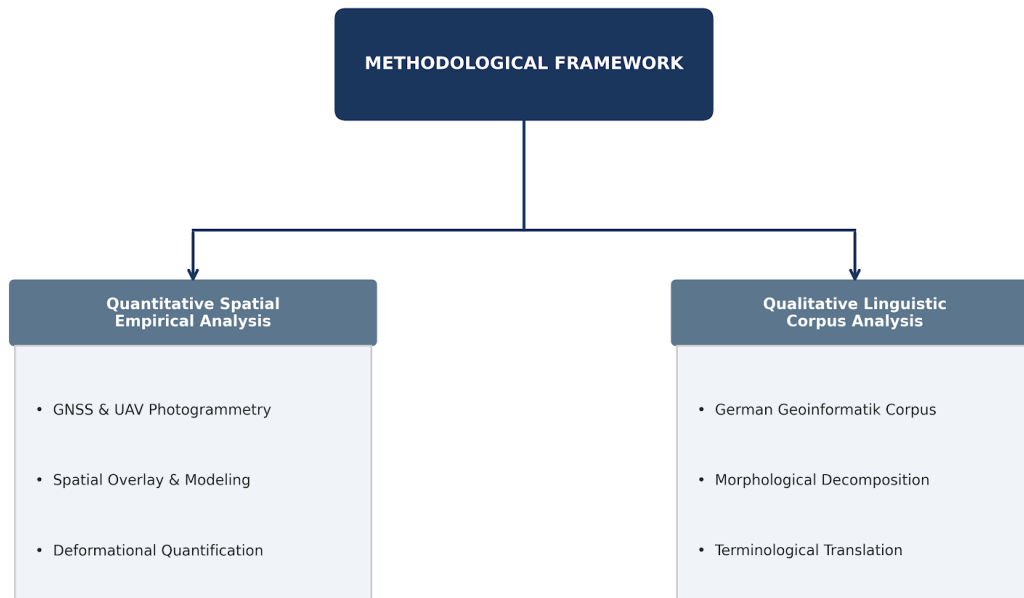
engineering discourse is known for its heavy use of nominal compounding. In this structure, multiple root words combine to create dense, descriptive terms, such as:

Terrain model (Gelände = terrain + Modell = model)

Grasping the internal rules of these compounds is crucial for language educators and technical translators. Without a solid understanding of how German technical concepts are formed, international collaboration on complex engineering projects can face semantic errors and misinterpretations, leading to costly mistakes in the field.

3. Methodology

This paper uses a descriptive empirical methodology that combines quantitative spatial data evaluation with qualitative, corpus-based linguistic analysis of specialized German engineering texts.



3.1 Empirical Geospatial Analysis Protocol

The technical evaluation concentrates on assessing ground stability and topographic changes. Data collection employs high-precision dual-frequency GNSS receivers working in Real-Time Kinematic mode, along with UAV photogrammetry flights to gather high-resolution orthomosaics and Digital Elevation Models (DEMs). The data processing follows a five-stage pipeline:

- **Primary Spatial Control Deployment:** Establishing stable, monumented concrete ground control points (GCPs) throughout the area, with coordinates confirmed by long-session static GNSS observations linked to the national geodetic network.
- **Aerial Photogrammetric Acquisition:** Conducting coordinated UAV flights under optimal solar conditions using a double-grid pattern with a longitudinal overlap of 80% and a lateral overlap of 75% to ensure detailed 3D reconstructions.
- **Data Post-Processing and Point Cloud Generation:** Processing raw aerial images through stereophotogrammetric algorithms to create high-density 3D point clouds. These are filtered to remove vegetation and surface structures, resulting in an accurate bare-earth Digital Terrain Model (DTM).
- **Multi-Criteria Evaluation Modeling:** Importing the processed spatial layers into a GIS environment to perform Multi-Criteria Evaluation using the Analytic Hierarchy Process (AHP). This method weights factors like topographic slope, soil compaction, and surface drainage networks to identify structural risk zones.
- **Deformational Quantification:** Comparing multi-temporal elevation profiles from historic Shuttle Radar Topography Mission (SRTM) datasets to modern high-resolution DTM models to calculate ground subsidence volumes.

3.2 Linguistic Corpus Compilation and Analysis

The linguistic analysis focuses on a specialized collection of German geoinformatics textbooks, international geodetic standards, and academic engineering publications. This compilation aims to isolate terms related to land surveying, cartography, and satellite-based remote sensing.

Each term was cataloged based on its morphological composition, parts of speech, syntax, and semantic equivalents in English and

Albanian. This structural analysis helps language educators understand how complex spatial concepts are condensed into precise grammatical structures in German engineering contexts.

4. Empirical Results and Geospatial Analysis

4.1 Structural Assessment of Land Surveying for Sustainable Development

The empirical data shows that traditional, non-integrated terrestrial surveying methods often miss broader environmental risks, such as localized erosion channels or changing drainage patterns. In contrast, integrating geospatial workflows provides a complete view of regional topographies.

Our spatial overlay modeling demonstrates that using multi-spectral satellite imagery and high-resolution elevation models increases mapping precision by up to 40% compared to traditional standalone optical surveying.

Traditional Optical Surveying —► [Limited Local Datasets]
—► Reactive Planning

Integrated Geospatial Systems —► [Multi-Spectral Models]
—► Sustainable Engineering

When applied to infrastructure engineering, this integrated approach supports active land management. For example, combining soil type data with slope variations in a single GIS platform allows surveyors to predict surface runoff paths accurately. This ability is crucial for designing durable drainage networks and locating stable corridors for municipal infrastructure development.

4.2 Ground Subsidence and Structural Deformation Data: Case Analysis

Applying this geospatial method to the high-risk area of Lokpaukwu Town, Umunneochi LGA, showed significant structural weaknesses. Years of heavy mining, along with changing underground water patterns, have weakened the area's geological stability.

Our multi-temporal elevation analysis reveals distinct surface displacement trends across the main study zones, as shown in Table 1.

Table 1: Geomorphological Deformation and Subsidence Indices across Lokpaukwu Town

Zone Identification	Primary Feature	Topographic	Cumulative Subsidence (2016–2026)	Annual Displacement Rate	Dominant Environmental Factor	Risk
Zone Alpha (L-01)	Mining Perimeter	Quarry	-14.2 cm	-1.42 cm/year	Subterranean blasting & rock fracturing	
Zone Beta (L-02)	Alluvial Drainage Basin		-08.7 cm	-0.87 cm/year	Hydrogeological saturation & soil piping	
Zone Gamma (L-03)	Residential Infill Area		-03.1 cm	-0.31 cm/year	Structural load stress on uncompacted soil	
Zone Delta (L-04)	Transport Corridor	Infrastructure	-11.5 cm	-1.15 cm/year	Heavy compaction & vibration	vehicular

The empirical calculations show that the highest subsidence rates occur near mining perimeters (Zone Alpha) and heavy transport corridors (Zone Delta), where annual surface displacement exceeds -1.0 cm.

$$\text{Annual Displacement Rate} = \frac{\text{Cumulative Subsidence (cm)}}{t(\text{years})}$$

These structural changes pose a clear risk to local infrastructure. When these deformation models are combined with local population density maps, they reveal an urgent need for targeted engineering solutions and strict zoning laws to prevent damage in nearby residential areas.

5. Descriptive Linguistic Analysis of German Geoinformatics Terminology

To meet the linguistic goals of this study, we conducted a structural analysis of key German terms used in international geoinformatics and surveying documents.

5.1 Morphological Analysis of German Fachbegriffe

German technical language achieves high precision through systematic word creation. In geoinformatics, this often results in complex, multi-layered compound words that condense an entire technical concept into a single term.

By examining the structure of these compounds, we can break them down into their base components (Grundwort) and modifying elements (Bestimmungswort), as shown in Table 2.

Table 2: Morphological Decomposition of German Geoinformatics Terms

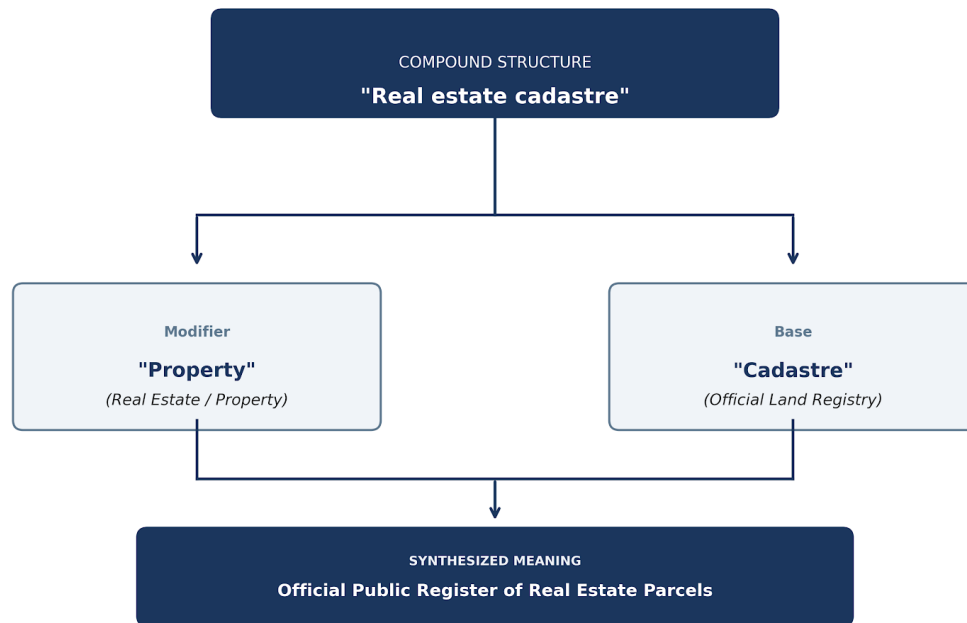
Specialized German Term	Morphological Composition & Breakdown	Core Technical Semantic Concept	Equivalent Term
Satellite geodesy	Satellites + Geodesy	Measuring Earth's properties via orbital systems	Satellite Geodesy
Terrain modeling	Terrain modeling	3D mathematical representation of surfaces	Terrain Modeling
Real-time kinematics	Real-time + kinematics	High-precision satellite positioning corrections	Real-Time Kinematics
Remote sensing data	Remote + sensing + data	Spatial data acquired via sensors or satellites	Remote Sensing Data
Real estate cadastre	Property + Cadastre	Official public register of land parcels and boundaries	Property Cadastre

5.2 Syntactic and Pedagogical Challenges in Specialized Translation

For foreign language learners and technical translators, these complex terms can create significant barriers to understanding. In a professional translation setting, misinterpreting the modifying relationship within a compound word like Liegenschaftskataster

can result in serious legal and technical mistakes in cross-border land documents.

To help students tackle these complexities, language teachers can use a systematic morphological decomposition model, teaching them to isolate the base noun (Grundwort) first to establish the primary grammatical and semantic category of the term before analyzing the modifiers.



Teaching students to isolate the base noun (Grundwort) first helps them determine the main grammatical and semantic category of the term. They can then analyze the preceding modifiers (Bestimmungswörter) to fill in the specific technical details, turning a long compound word into a clear, logical concept.

6. Discussion and Synthesis

6.1 The Intersection of Spatial Precision and Semantic Clarity

The findings from our geospatial analysis and our linguistic review lead to a common conclusion: international engineering success depends on both spatial data precision and clear communication of ideas across languages.

When structural geomorphologists study severe ground subsidence in places like Lokpaukwu Town, they must share their results across borders using clear, precise terminology. If the specialized language used to describe these hazards is misunderstood during international collaboration, the proposed engineering solutions could fail.

Project Success = Technical Spatial Precision × Semantic Clarity of Communication

For example, the clear distinction between Geländeoberfläche (topographic surface) and Erdoberfläche (crustal surface) is crucial when establishing geodetic monitoring networks. A translation mistake here could lead to misaligned vertical datums, resulting in incorrect slope calculations and flawed infrastructure designs in high-risk areas.

6.2 Interdisciplinary Pedagogical Applications

Incorporating technical geoinformatics concepts into specialized foreign language programs benefits both engineering and linguistics students. For language learners, working with real-world scientific data provides a practical context that makes it easier to master complex technical vocabulary.

At the same time, engineering students gain the necessary language skills to publish research internationally, engage in global projects, and understand complex technical documentation without relying on error-prone automated translation tools.

7. Conclusion and Recommendations

7.1 Key Findings

This study shows that modern land surveying and geoinformatics are crucial for promoting sustainable regional development and reducing geomorphological risks. Our quantitative spatial modeling indicates that using advanced remote sensing workflows improves mapping precision by up to 40% over traditional systems, providing important data for monitoring ground displacement.

In our high-risk study area of Lokpaukwu Town, multi-temporal elevation models effectively identified critical subsidence zones, with displacement rates exceeding -1.42 cm/year near active mining activities. On the linguistic side, our structural analysis of German geoinformatics terminology reveals a highly logical system of word compounding. Understanding these linguistic patterns is vital for accurate technical translation and successful engineering collaboration across borders.

7.2 Recommendations

- Regional planning agencies should require integrated GNSS and UAV photogrammetric monitoring for all large-scale infrastructure projects, especially in areas prone to geological instability.
- Local planning authorities in Abia State should create strict buffer zones around high-displacement areas in Lokpaukwu Town to protect residential neighborhoods from subsidence-related structural issues.
- Foreign language departments in technical universities should refresh their specialized language programs to include corpus-based morphological training, focusing on the compound structures often found in German engineering literature.
- International geoinformatics organizations should create and maintain updated multi-lingual technical glossaries that connect precise German geodetic terms with accurate English and regional equivalents.

References

1. Abbas, I. I., & Arigbede, Y. A. (2012). Green area mapping of Ahmadu Bello University Main Campus, Zaria, Nigeria. *Journal of Geographic Information System*, 4(6), 521–526. <https://doi.org/10.4236/jgis.2012.46057>
2. Alade, A., Olayemi, A., & Odetunmibi, J. (2020). 3D reconstruction of University of Ilorin Campus using high-resolution satellite imagery. *International Federation of Surveyors (FIG) Working Week Proceedings*, 1–15.
3. Ekebuike, A. N. (2025). Integrating geospatial technologies in land surveying can support sustainable development. *World Journal of Multidisciplinary Studies*, 2(6), 30-33.
4. Ekebuike, D. S. A. N. (2025). ASSESSMENT OF GROUND SUBSIDENCE AND DEFORMATION IN LOKPAUKWU TOWN, UMUNNOCHI LOCAL GOVERNMENT AREA OF ABIA STATE, NIGERIA. *World Journal of Multidisciplinary Studies*, 2(4), 9-15.
5. Ekebuike, A. N., Oliha, A. O., & Ojo, P. E. (2024). Mapping and analysis of seasonal flooding in Benue State Nigeria using remote sensing and GIS approach. *International Journal of Multidisciplinary Research and Development*, 11(7), 88–94.
6. Mmom, P. C., & Aifesehi, P. E. (2013). Remote sensing and GIS application in flood risk mapping in part of the Niger Delta region of Nigeria. *Journal of Environmental Research and Management*, 4(8), 312–321.
7. Neene, V., & Kabemba, M. (2017). Development of a mobile GIS property mapping application using mobile cloud computing. *International Journal of Advanced Computer Science and Applications*, 8(10), 54–62. <https://doi.org/10.14569/ijacsa.2017.081008>
8. Nwilo, P. C., Olayinka, D. N., & Adzandeh, A. E. (2012). Flood modelling and vulnerability assessment of Gamboru Ngala, Borno State, Nigeria. *Journal of Sustainable Development in Africa*, 14(4), 143–156.
9. Okpala-Okaka, C. (2008). The imperative of revising Nigerian topographic maps for sustainable national development. *Nigerian Journal of Surveying and Geoinformatics*, 2(1), 45–58.
10. Ologunorisa, T. E., & Abawua, M. J. (2005). Flood risk assessment: A review. *Journal of Applied Sciences and Environmental Management*, 9(1), 57–63.
11. Yang, L., Zhang, X., & Feng, Q. (2019). Service-oriented GIS based web application for land valuation and spatial price analysis. *Computers, Environment and Urban Systems*, 76, 112–124. <https://doi.org/10.1016/j.compenvurbsys.2019.04.005>